Photo Album

National Cancer Awareness Day/ 2026

Organised by
Health Service Cell
IQAC, Deomornoi Degree College

Date: 07/11/2026
Venue: Room No- 09


Latitude: 26.499849
Longitude: 91.922175
Elevation: 82.91±1.69 m
Accuracy: 20.18 m
Time: 11-07-2026 11:53
Time zone: GMT+05:30
784147 Assam, India
Note: National Cancer Awareness Day 2026
Powered by NoteCam


Observation of
National Cancer Awareness Day
Organized by
Health Service Cell
IQAC, Desomoroni Degree College
Latitude: 26.500078
Longitude: 91.921985
Elevation: 83.01±1.93 m
Accuracy: 9.465 m
Time: 11-07-2026 11:54
Time zone: GMT+05:30
784147 Assam, India
Note: National Cancer Awareness Day 2026
Powered by NoteCam


Latitude: 26.500073
Longitude: 91.922015
Elevation: 82.91±1.53 m
Accuracy: 6.754 m
Time: 11-07-2026 11:54
Time zone: GMT+05:30
784147 Assam, India
Note: National Cancer Awareness Day 2026
Powered by NoteCam


Latitude: 26.499891
Longitude: 91.922177
Elevation: 83.01±1.72 m
Accuracy: 16.24 m
Time: 11-07-2026 11:55
Time zone: GMT+05:30
784147 Assam, India
Note: National Cancer Awareness Day 2026
Powered by NoteCam


Observation of
National Cancer Awareness Day
Organised by
Health Service Cell
IQAC, Deomornoi Degree College
Latitude: 26.499863
Longitude: 91.922194
Elevation: 82.91±1.15 m
Accuracy: 15.65 m
Time: 11-07-2026 11:55
Time zone: GMT+05:30
784147 Assam, India
Note: National Cancer Awareness Day 2026
Powered by NoteCam


Observation of
National Cancer Awareness Day
Organised by
Health Service Cell
IQAC, Deomornoi Degree College
Together We Can Beat Cancer
Time: 12.00 PM
Venue: Room No- 09
Latitude: 26.499997
Longitude: 91.922097
Elevation: 82.91±1.34 m
Accuracy: 3.933 m
Time: 11-07-2026 11:54
Time zone: GMT+05:30
784147 Assam, India
Note: National Cancer Awareness Day 2026
Powered by NoteCam


Latitude: 26.499968
Longitude: 91.922098
Elevation: 82.91±1.2 m
Accuracy: 7.368 m
Time: 11-07-2026 11:54
Time zone: GMT+05:30
784147 Assam, India
Note: National Cancer Awareness Day 2026
Powered by NoteCam


Latitude: 26.499842
Longitude: 91.922187
Elevation: 82.91±1.57 m
Accuracy: 20.22 m
Time: 11-07-2026 11:55
Time zone: GMT+05:30
784147 Assam, India
Note: National Cancer Awareness Day 2026
Powered by NoteCam


Observation of
National Cancer Awareness Day
Organised by
Health Service Cell
IQAC, Deomornoi Degree College
Date: 07/11/2026
Time: 12:00 PM
Venue: Room No-01
Awareness • Prevention • Healthier Tomorrow
Latitude: 26.499854
Longitude: 91.922186
Elevation: 82.91±1.17 m
Accuracy: 14.34 m
Time: 11-07-2026 11:59
Time zone: GMT+05:30
784147 Assam, India
Note: National Cancer Awareness Day 2026
Powered by NoteCam


Observation of
National Cancer Awareness Day
Organised by
Health Service Cell
IQAC, Deomornoi Degree College
Latitude: 26.499855
Longitude: 91.922177
Elevation: 82.91±1.3 m
Accuracy: 18.72 m
Time: 11-07-2026 11:59
Time zone: GMT+05:30
784147 Assam, India
Note: National Cancer Awareness Day 2026
Powered by NoteCam


Observation of
National Cancer Awareness Day
Organized by
Health Service Cell
GPS Map Camera
Deomornoi, Assam, India
Fwxc+qvg, Deomornoi, Assam 784147, India
Lat 26.499844° Long 91.922194°
Saturday, 07/11/2026 12:03 PM GMT +05:30
Note : Captured by GPS Map Camera


Observation of
National Cancer Awareness Day
Organized by
Health Service Cell
GPS Map Camera
Deomornoi, Assam, India
Fwxc+qvg, Deomornoi, Assam 784147, India
Lat 26.499817° Long 91.922178°
Saturday, 07/11/2026 12:03 PM GMT +05:30
Note : Captured by GPS Map Camera


Observation of
National Cancer Awareness Day
Organized by
Health Service Cell
IQAC, Deomornoi Degree College
Together We Can Beat Cancer
Awareness • Prevention • Healthier Tomorrow
GPS Map Camera
Deomornoi, Assam, India
Fwxc+qvg, Deomornoi, Assam 784147, India
Lat 26.499839° Long 91.922181°
Saturday, 07/11/2026 12:03 PM GMT +05:30
Note : Captured by GPS Map Camera


Observation of
National Cancer Awareness Day
Organized by
Health Service Cell
IQAC, Deomornoi Degree College
Together We Can Beat Cancer
Awareness • Prevention • Healthier Tomorrow
GPS Map Camera
Deomornoi, Assam, India
Fwxc+qvg, Deomornoi, Assam 784147, India
Lat 26.499866° Long 91.922177°
Saturday, 07/11/2026 12:02 PM GMT +05:30
Note : Captured by GPS Map Camera


Observation of
National Cancer Awareness Day
Organized by
Health Service Cell
GPS Map Camera
Deomornoi, Assam, India 🇮🇳
Fwxc+qvg, Deomornoi, Assam 784147, India
Lat 26.499864° Long 91.922177°
Saturday, 07/11/2026 12:01 PM GMT +05:30
Note : Captured by GPS Map Camera